



District Report Card: 2017


State: Kerala	District: Kannur
Class: 8	Subject: SST
Schools: 51	Students: 1308


Participation/Coverage


Students

 GENDER	Boys		Girls	
	Number	%	Number	%
	650	49.69	658	50.31

 AREA	Rural		Urban	
	Number	%	Number	%
	933	71.33	375	28.67

 CATEGORY	SC		ST		OBC		GEN	
	Number	%	Number	%	Number	%	Number	%
	36	2.75	13	0.99	1069	81.73	190	14.53

 CWSN	LD	VI	HI	S&LD	ID	Oth
	1	5	1	2	10	3

 Management	Government		Government-aided	
	Number	%	Number	%
	602	46.02	706	53.98

Average Performance of Students in SST (%)

Overall	Gender		Area		Management		Social Group			
	Male	Female	Rural	Urban	Govt.	Aided	SC	ST	OBC	GEN
35.04	34.21	35.86	35.76	33.23	35.98	34.23	33.33	25.13	34.41	39.58

Performance on Learning Outcomes (LOs)

Learning Outcomes	Description	Average Performance(%)
SST605	Identifies latitudes and longitudes, e.g., poles, equator, tropics, States/UTs of India and other neighboring countries on globe and the world map	52.37
SST610	Locates important historical sites, places on an outline map of India.	20.89
SST625	Describes the functioning of rural and urban local government bodies in sectors like health and education	36.10
SST703	Explains preventive actions to be undertaken in the event of disasters	28.06
SST704	Describes formation of landforms due to various factors	21.20
SST722	Explains the significance of equality in democracy	38.20
SST726	Describes the process of election to the legislative assembly	38.81
SST731	Explains the functioning of media with appropriate examples from newspapers	45.81
SST733	Differentiates between different kinds of markets	57.91
SST734	Traces how goods travel through various market places	45.81
SST802	Describes major crops, types of farming and agricultural practices in her/his own area/state	28.29
SST805	Locates distribution of important minerals e.g. coal and mineral oil on the world map	40.94
SST807	Justifies judicious use of natural resources	43.63
SST809	Draws interrelationship between types of farming and development in different regions of the world	42.31
SST810	Distinguishes the modern period from the medieval and the ancient periods through the use of sources	33.64
SST815	Explains the origin, nature and spread of the revolt of 1857 and the lessons learned from it.	33.18
SST816	Analyses the decline of pre-existing urban centers and handicraft industries and the development of new urban centers and industries in India during the colonial period	12.84
SST818	Analyses the issues related to caste, women, widow remarriage, child marriage, social reforms and the laws and policies of colonial administration towards these issues	37.31
SST823	Applies the knowledge of the Fundamental Rights to find out about their violation, protection and promotion in a given situation	25.99
SST827	Describes the process of making a law. (e.g. Domestic Violence Act, RTI Act, RTE Act)	42.70
SST831	Identifies the role of Government in providing public facilities such as water, sanitation, road, electricity etc., and recognizes their availability	24.35
SST833	Draws bar diagram to show population of different countries/India/states	66.82

Range of Performance of Students who Answered Correctly

Below 30%		30% - 50%		50% - 75%		Above 75%	
Number	%	Number	%	Number	%	Number	%
513	39.22	582	44.50	204	15.60	9	0.69

Lowest Performing Learning Outcomes (LOs)

- 1 - Analyses the decline of pre-existing urban centers and handicraft industries and the development of new urban centers and industries in India during the colonial period (12.84)
- 2 - Locates important historical sites, places on an outline map of India. (20.89)
- 3 - Describes formation of landforms due to various factors (21.20)
- 4 - Identifies the role of Government in providing public facilities such as water, sanitation, road, electricity etc., and recognizes their availability (24.35)
- 5 - Applies the knowledge of the Fundamental Rights to find out about their violation, protection and promotion in a given situation (25.99)